





















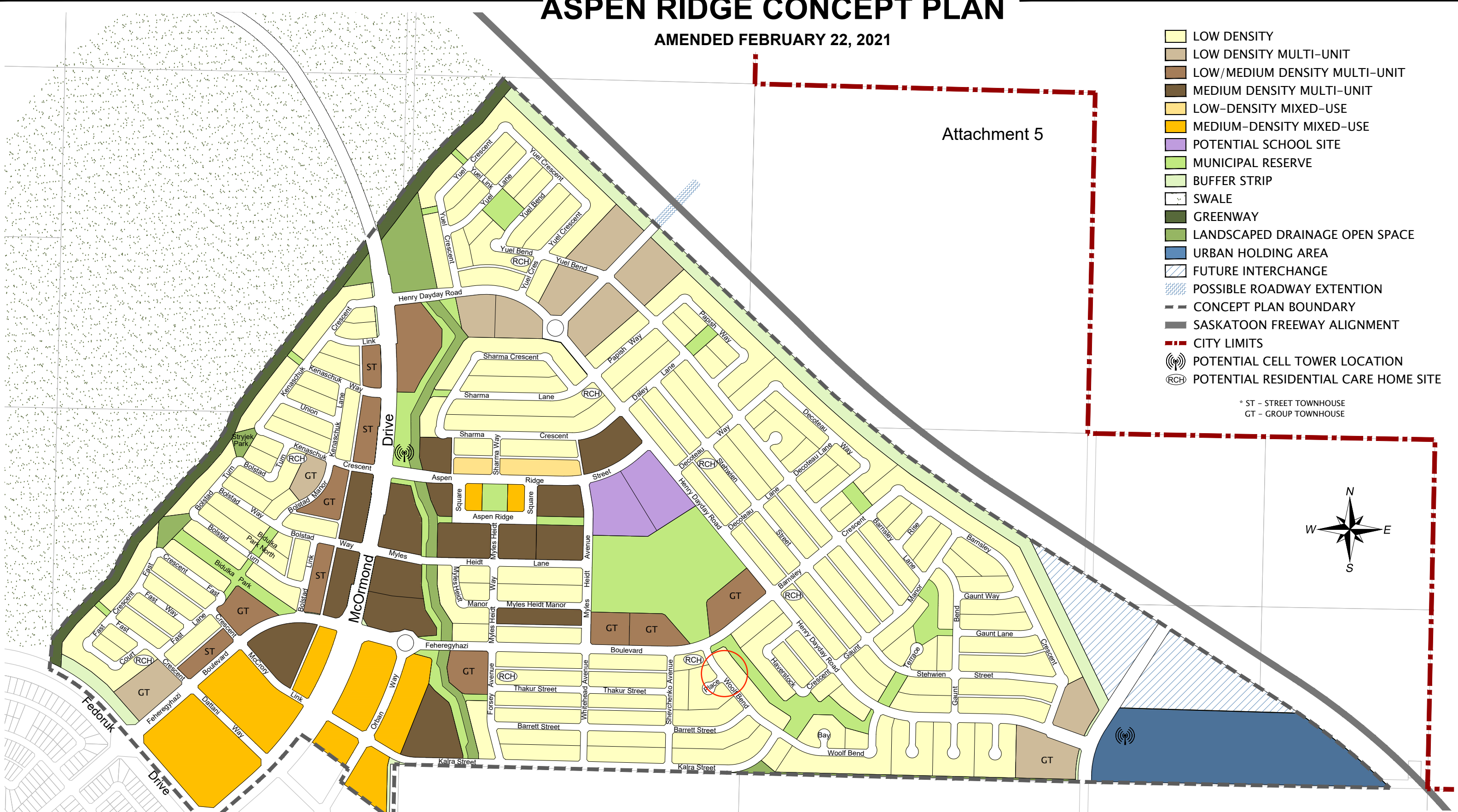

# ASPEN RIDGE CONCEPT PLAN

AMENDED FEBRUARY 22, 2021

-  LOW DENSITY
-  LOW DENSITY MULTI-UNIT
-  LOW/MEDIUM DENSITY MULTI-UNIT
-  MEDIUM DENSITY MULTI-UNIT
-  LOW-DENSITY MIXED-USE
-  MEDIUM-DENSITY MIXED-USE
-  POTENTIAL SCHOOL SITE
-  MUNICIPAL RESERVE
-  BUFFER STRIP
-  SWALE
-  GREENWAY
-  LANDSCAPED DRAINAGE OPEN SPACE
-  URBAN HOLDING AREA
-  FUTURE INTERCHANGE
-  POSSIBLE ROADWAY EXTENSION
-  CONCEPT PLAN BOUNDARY
-  SASKATOON FREEWAY ALIGNMENT
-  CITY LIMITS
-  POTENTIAL CELL TOWER LOCATION
-  POTENTIAL RESIDENTIAL CARE HOME SITE

\* ST - STREET TOWNHOUSE  
GT - GROUP TOWNHOUSE

Attachment 5



ORIGINAL Aspen Ridge  
CONCEPT PLAN  
APPROVED JUNE 23, 2014



NOTE: The information contained on this map is for reference only and not to be used for legal purposes. All proposed line work is subject to change. This map may not be reproduced without the expressed written consent of Community Services Future Growth, Mapping & Research Section.

DRAWING NOT TO BE SCALED  
April 1, 2021